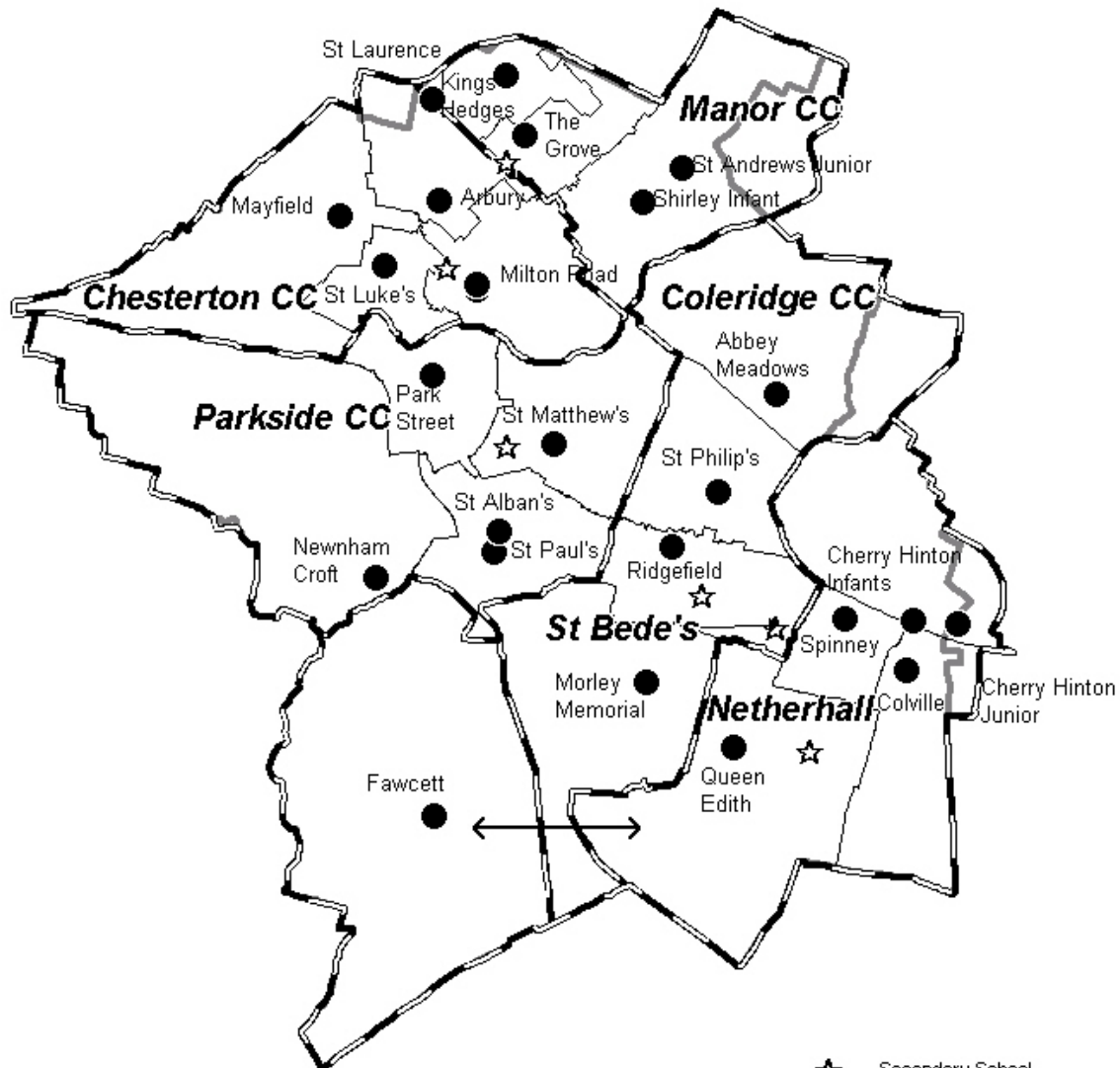


# Catchment Areas & Primary Schools: Cambridge City

Please Note:  
The boundaries shown on this map are intended to give an approximate indication of designated school feeder areas or catchments. They should not be taken to have any definitive administrative or legal significance



- ☆ Secondary School
- Primary School
- Primary Catchment Boundary
- ▭ District Boundary
- ▭ Secondary Catchment Boundary

This map is reproduced from Ordnance Survey material with the permission of Ordnance Survey on behalf of the Controller of Her Majesty's Stationery Office.  
(C) Crown copyright. Unauthorised reproduction infringes Crown copyright and may be prosecuted or civil proceedings. Cambridgeshire County Council. 100023205, 2004

## Catchment Areas & Primary Schools: South Cambridgeshire



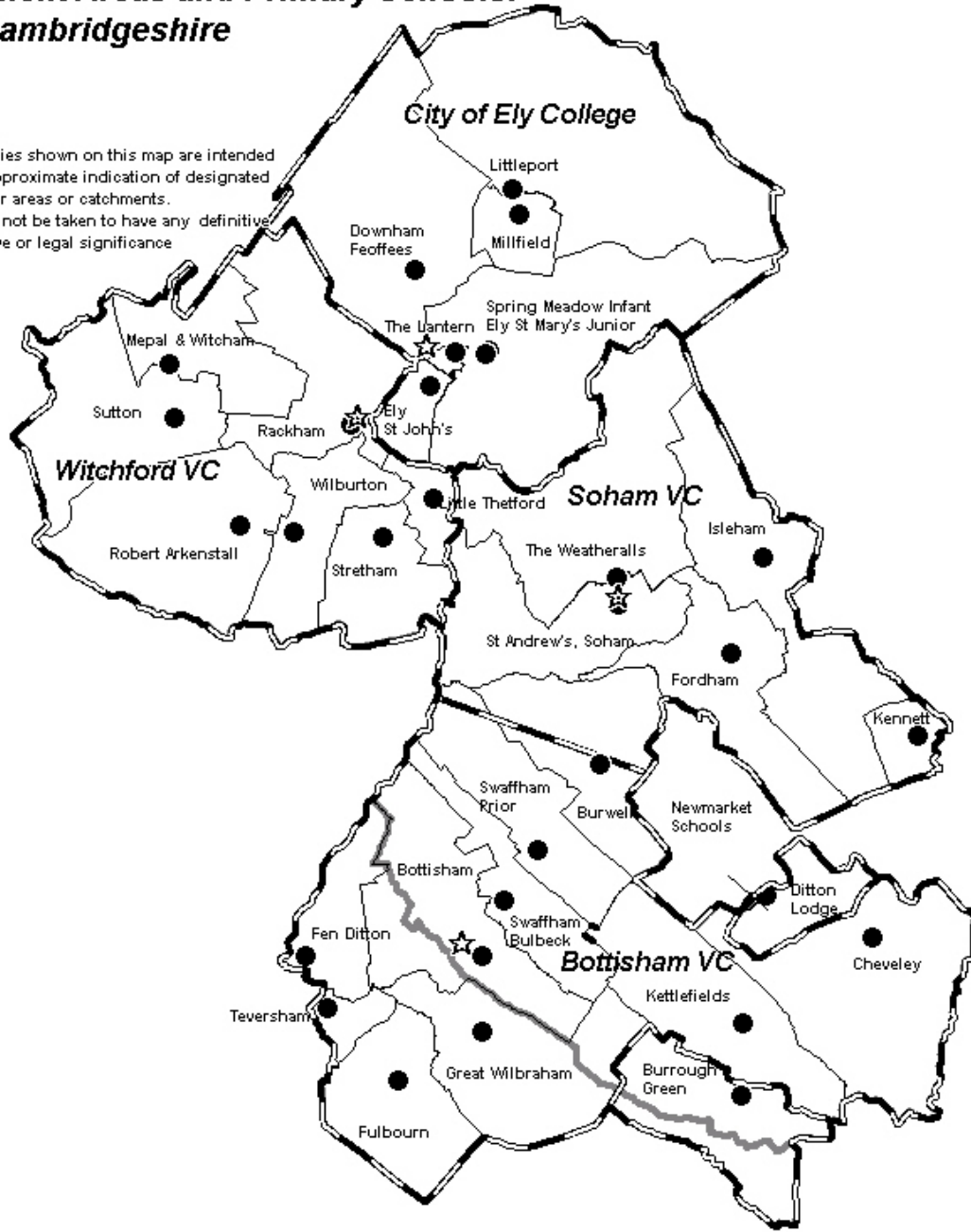
This map is reproduced from Ordnance Survey material with the permission of Ordnance Survey on behalf of the Controller of Her Majesty's Stationery Office.  
 © Crown copyright. Unauthorised reproduction infringes Crown copyright and may lead to prosecution or civil proceedings. Cambridgeshire County Council. 100023205, 2005

Please Note:  
 The boundaries shown on this map are intended to give an approximate indication of designated school feeder areas or catchments. They should not be taken to have any definitive administrative or legal significance

## Catchment Areas and Primary Schools: East Cambridgeshire

**Please Note:**

The boundaries shown on this map are intended to give an approximate indication of designated school feeder areas or catchments. They should not be taken to have any definitive administrative or legal significance.



☆ Secondary School

● Primary School

▭ Secondary Catchment Boundary

▭ Primary Catchment Boundary

▭ District Boundary

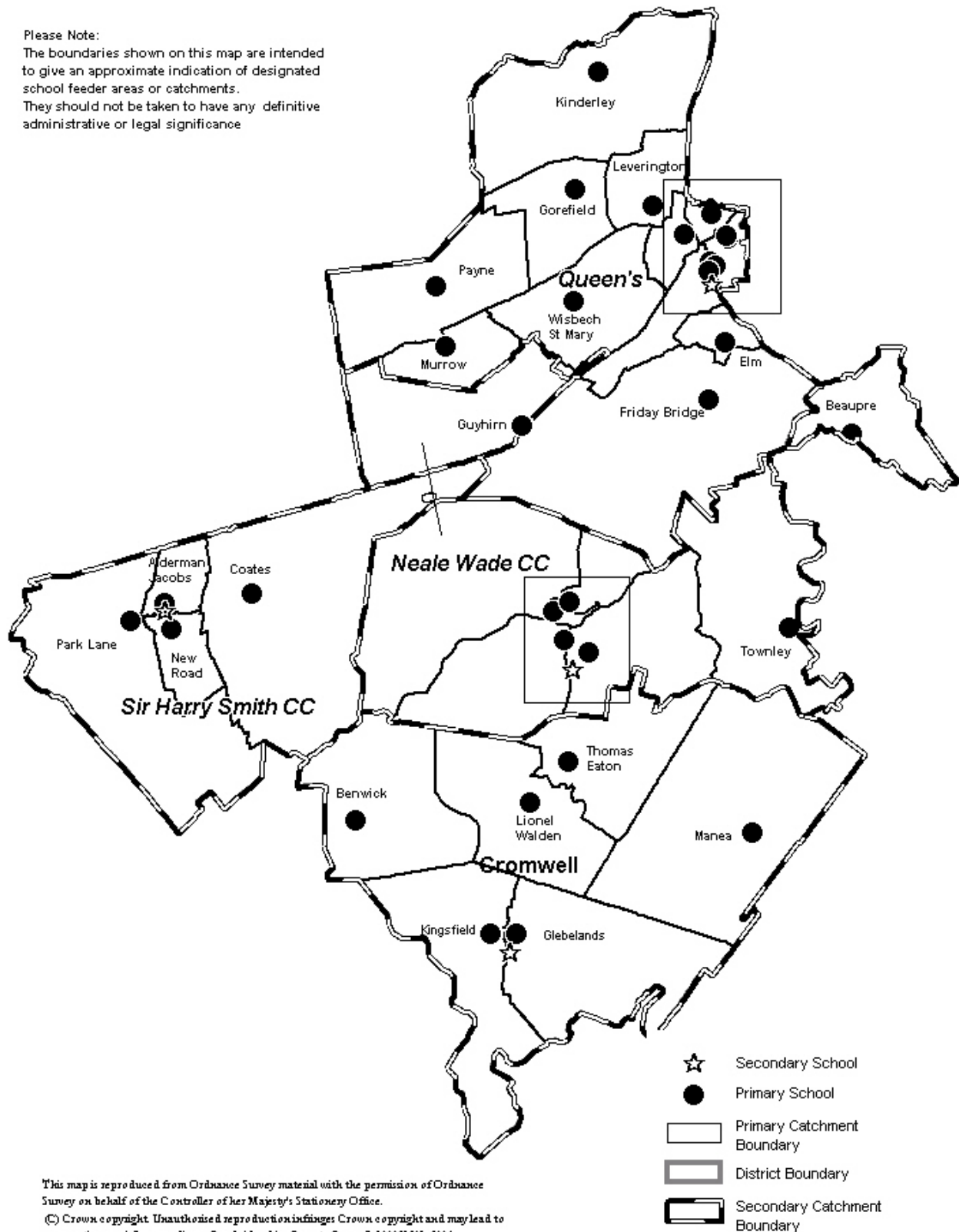
This map is reproduced from Ordnance Survey material with the permission of Ordnance Survey on behalf of the Controller of Her Majesty's Stationery Office.

© Crown copyright. Unauthorised reproduction infringes Crown copyright and may lead to prosecution or civil proceedings. Cambridgeshire County Council, 100023205, 2004

## Catchment Areas & Primary Schools: Fenland

**Please Note:**

The boundaries shown on this map are intended to give an approximate indication of designated school feeder areas or catchments. They should not be taken to have any definitive administrative or legal significance



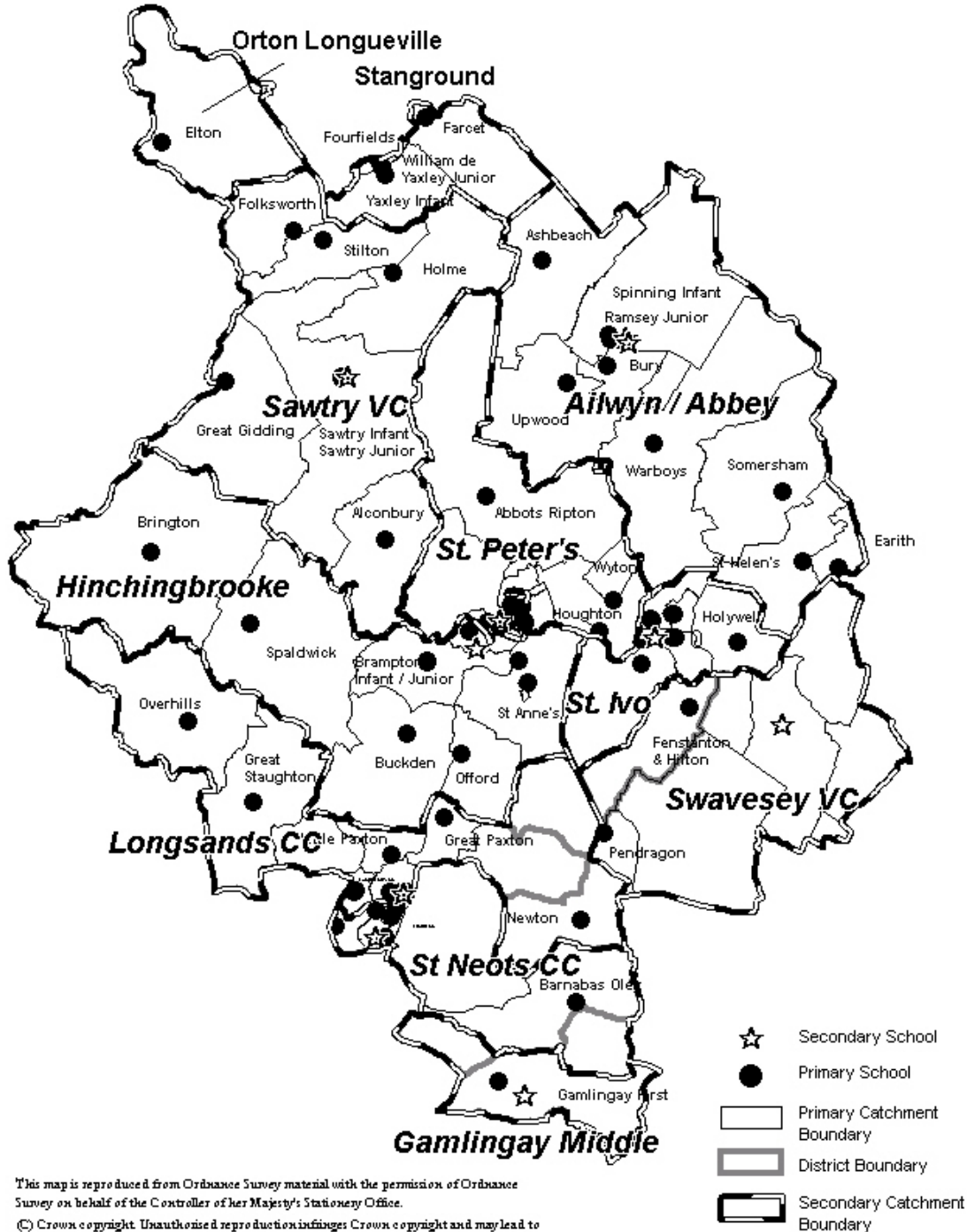
This map is reproduced from Ordnance Survey material with the permission of Ordnance Survey on behalf of the Controller of Her Majesty's Stationery Office.

© Crown copyright. Unauthorised reproduction infringes Crown copyright and may lead to prosecution or civil proceedings. Cambridgeshire County Council. 100023205, 2004

## Catchment Areas & Primary Schools: Huntingdonshire

**Please Note:**

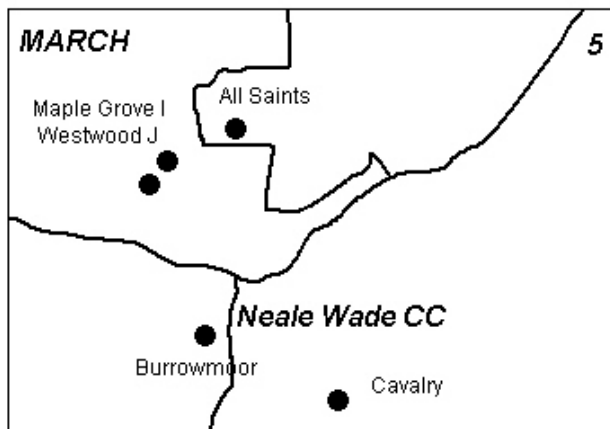
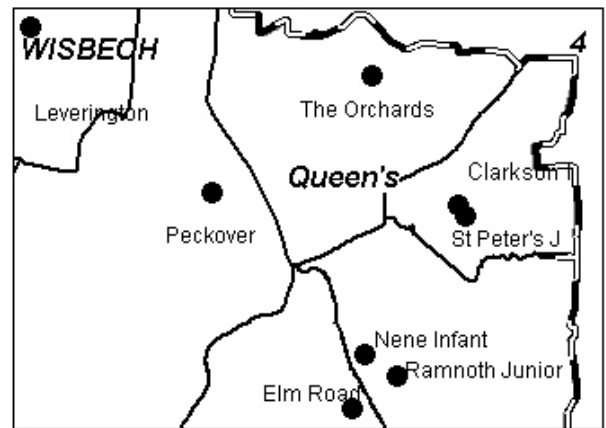
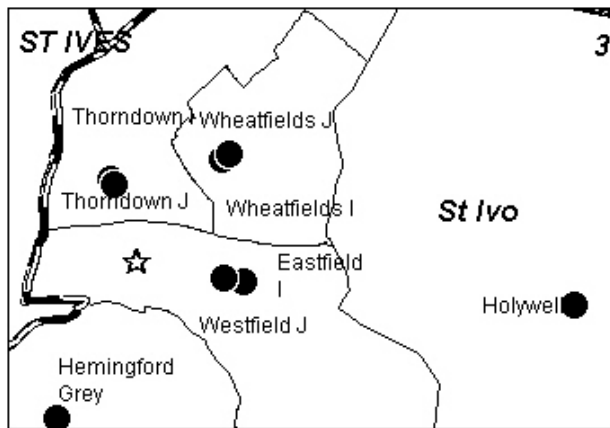
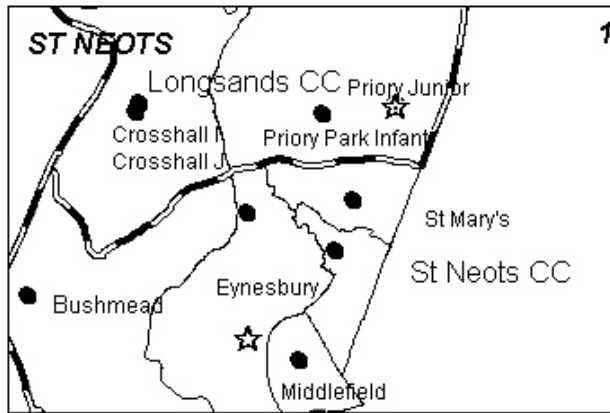
The boundaries shown on this map are intended to give an approximate indication of designated school feeder areas or catchments. They should not be taken to have any definitive administrative or legal significance.



This map is reproduced from Ordnance Survey material with the permission of Ordnance Survey on behalf of the Controller of Her Majesty's Stationery Office.

© Crown copyright. Unauthorised reproduction infringes Crown copyright and may lead to prosecution or civil proceedings. Cambridgeshire County Council. 100023205, 2004

## Catchment Areas & Primary Schools: Towns



- ☆ Secondary School
- Primary School
- Primary Catchment Boundary
- ▭ District Boundary
- ▭ Secondary Catchment Boundary

This map is reproduced from Ordnance Survey material with the permission of Ordnance Survey on behalf of the Controller of Her Majesty's Stationery Office.  
 (C) Crown copyright. Unauthorised reproduction infringes Crown copyright and may lead to prosecution or civil proceedings. Cambridgeshire County Council. 100023205, 2004

Please Note:  
 The boundaries shown on this map are intended to give an approximate indication of designated school feeder areas or catchments. They should not be taken to have any definitive administrative or legal significance