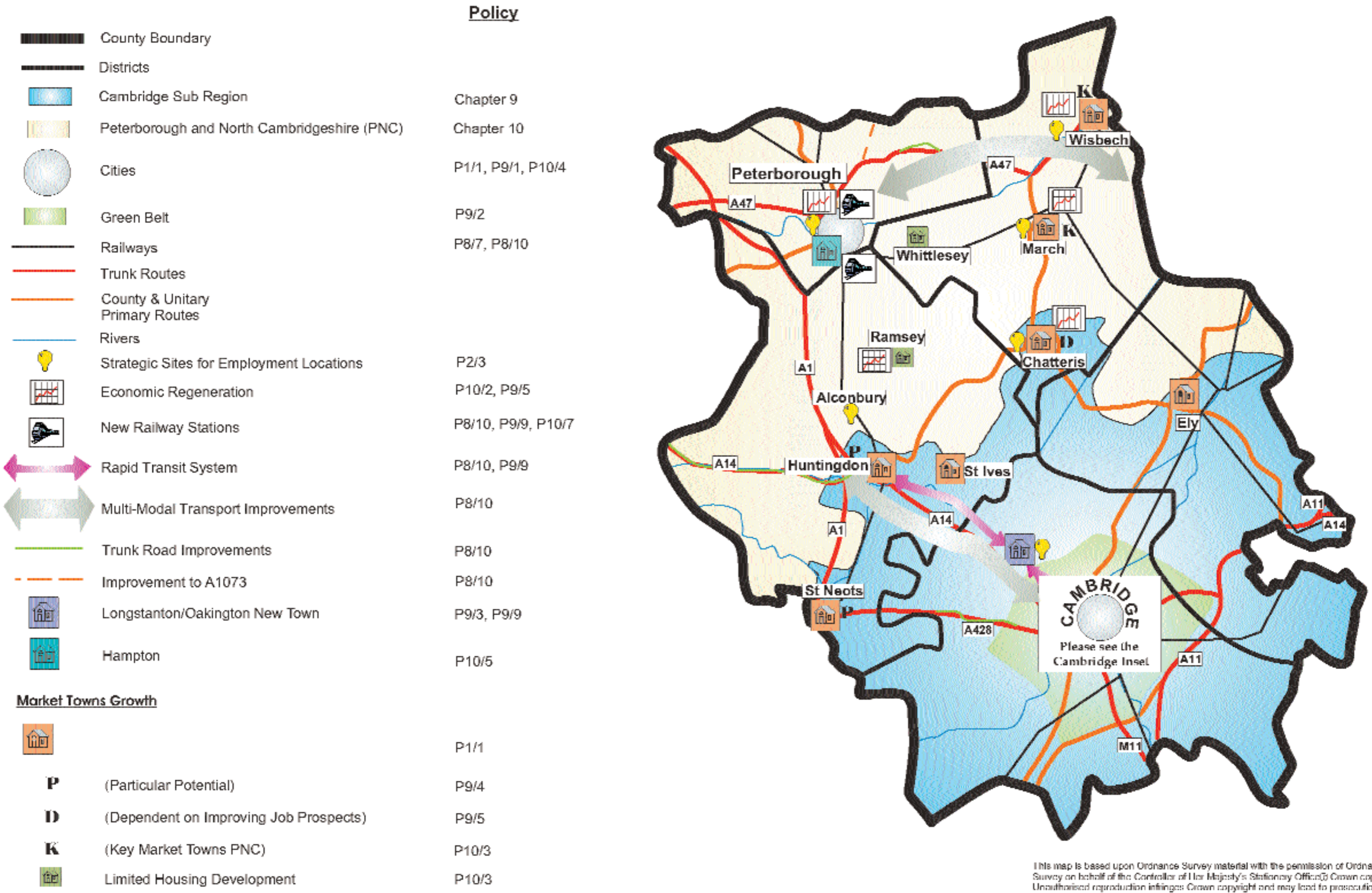



















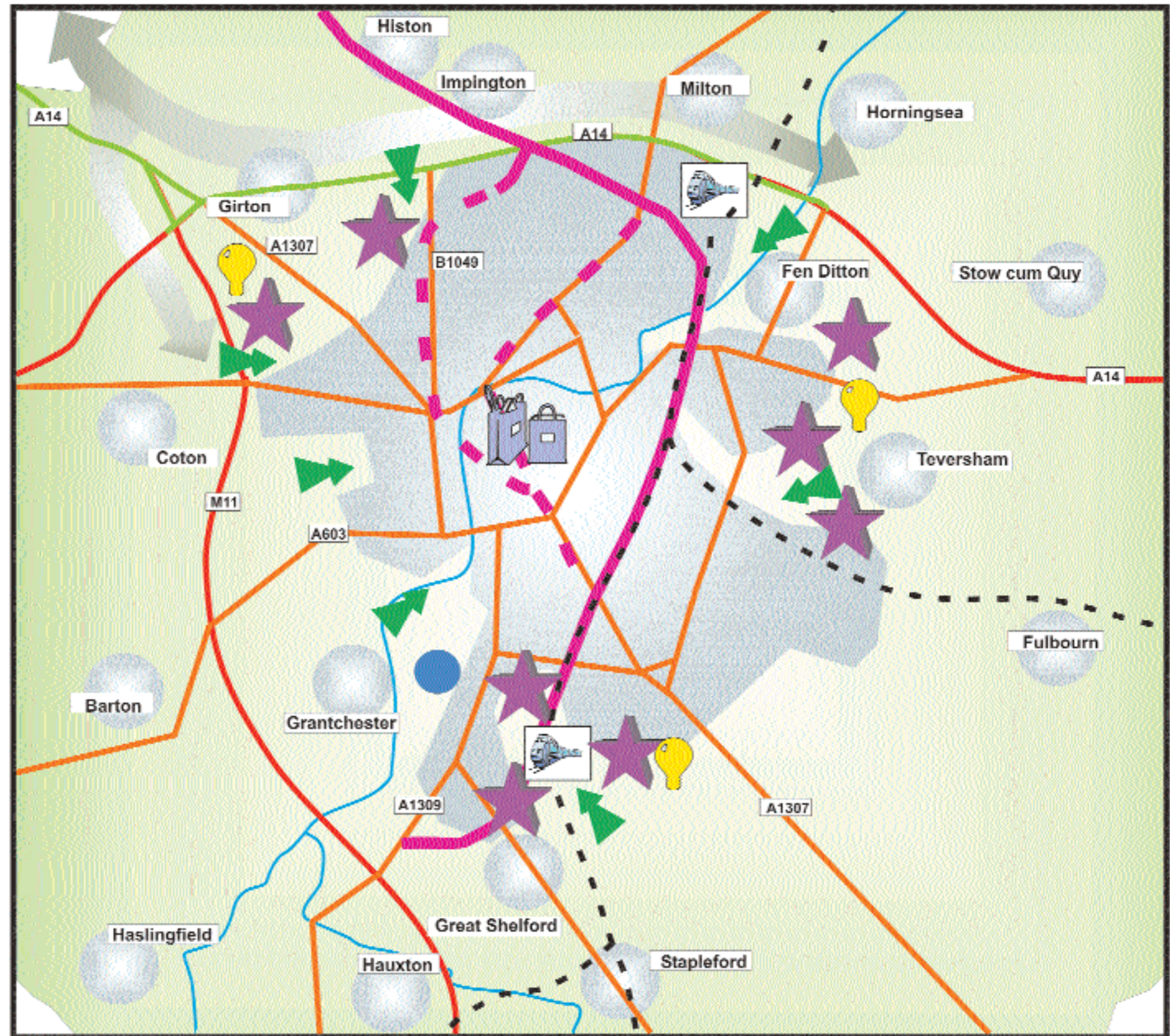
Cambridgeshire and Peterborough Structure Plan 2003; Key diagram



This map is based upon Ordnance Survey material with the permission of Ordnance Survey on behalf of the Controller of Her Majesty's Stationary Office. Crown copyright. Unauthorised reproduction infringes Crown copyright and may lead to prosecution or civil proceedings. Cambridgeshire County Council LA 07619 x2003

Cambridgeshire and Peterborough Structure Plan 2003; Cambridge inset

Policy	
	Railway
	River
	Green Belt
	Villages
	Cambridge Urban Area
	Trunk Road Improvements
	Trunk Roads
	County/Urban Primary and Selected Principal Roads
	Rapid Transit System Guided
	Rapid Transit System on Road
	Strategic Sites for Employment Development
	New Railway Station
	Multi-Modal Transport Improvements
	Green Corridors
	Green Belt Review - Development Locations
	Green Belt Review - Further Studies
	Major Retail Provision
P9/2	
P8/10	
P8/10, P9/9	
P2/3	
P8/10, P9/9	
P8/10	
P9/2c	
P9/2c, P9/9	
P9/2c	
P9/10	



This map is based upon Ordnance Survey material with the permission of Ordnance Survey on behalf of the Controller of Her Majesty's Stationery Office © Crown copyright. Unauthorised reproduction infringes Crown copyright and may lead to prosecution or civil proceedings. Cambridgeshire County Council LA 07619 x2003