



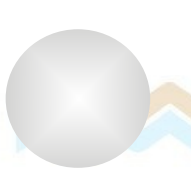






















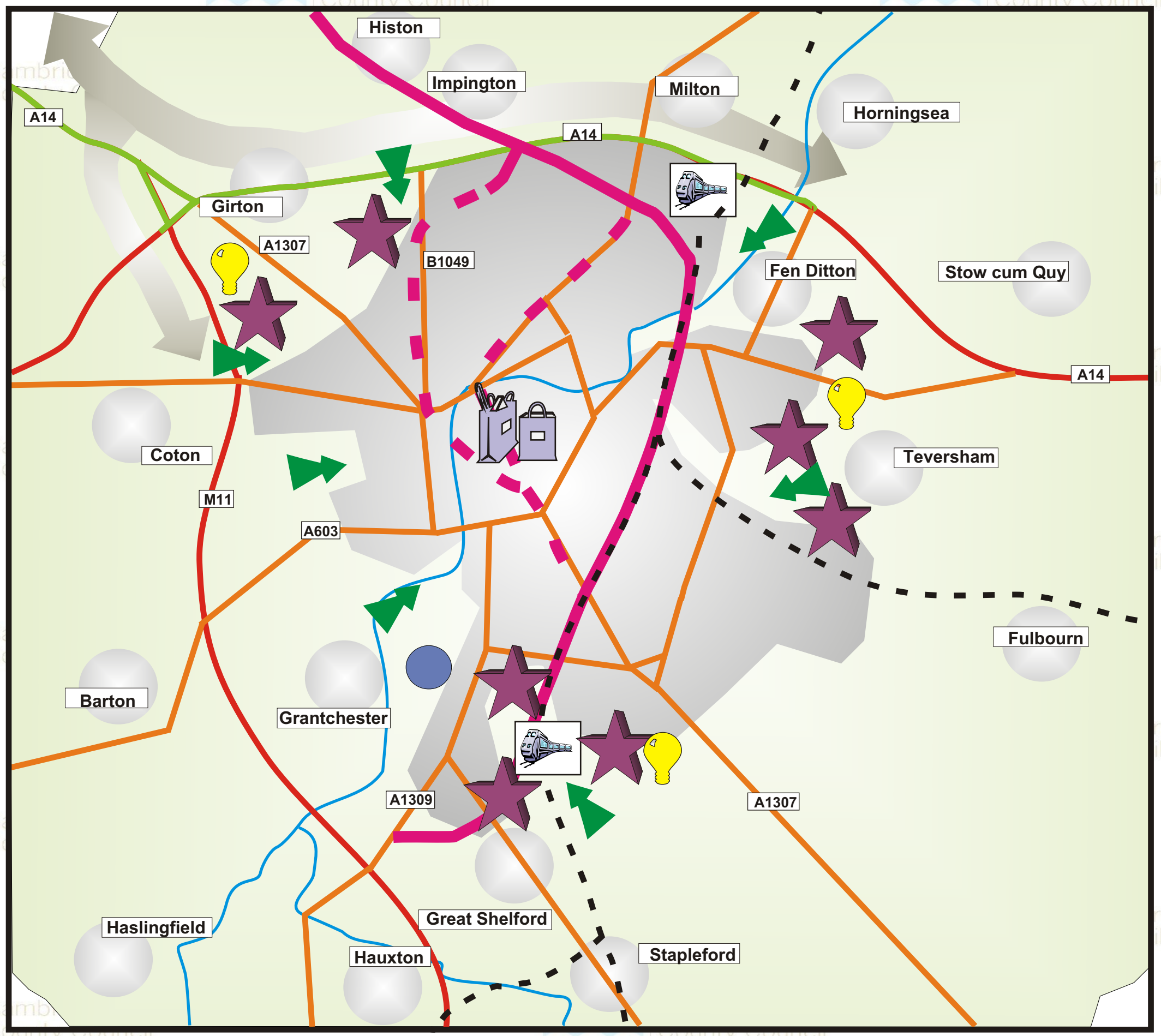


CAMBRIDGESHIRE AND PETERBOROUGH STRUCTURE PLAN 2003 CAMBRIDGE INSET

-  Cambridgeshire County Council
-  Railway
-  River
-  Green Belt
-  Villages
-  Cambridge Urban Area
-  Trunk Road Improvements
-  Trunk Roads
-  County/Urban Primary and Selected Principal Roads
-  Rapid Transit System Guided
-  Rapid Transit System on Road
-  Strategic Sites for Employment Development
-  New Railway Station
-  Multi-Modal Transport Improvements
-  Green Corridors
-  Green Belt Review - Development Locations
-  Green Belt Review - Further Studies
-  Major Retail Provision

Policy

-  P9/2
-  P8/10
-  P8/10, P9/9
-  P2/3
-  P8/10, P9/9
-  P8/10
-  P9/2c
-  P9/2c, P9/9
-  P9/2c
- P9/10



This map is based upon Ordnance Survey material with the permission of Ordnance Survey on behalf of the Controller of Her Majesty's Stationery Office © Crown copyright. Unauthorised reproduction infringes Crown copyright and may lead to prosecution or civil proceedings. Cambridgeshire County Council LA 07649 x2003