






THE PUBLIC RIGHTS OF WAY ON THIS MAP
ARE DRAWN FROM THE DEFINITIVE MAP
DO NOT RELY ON IN DISPUTES
OR FOR LEGAL PURPOSES
CONSULT DEFINITIVE MAP

Scale: 1:5000
Date: 26/05/2023
By: fn307

Colne Fen Bridleway Creation Plan			
Public Footpath		Public Footpath to be upgraded to a Public Bridleway	
Public Bridleway		Public Bridleway to be created	
Parish boundary		Earith 20 and 5 to be diverted onto permissive bridleway following creation agreement	