

**PUBLIC PATH DIVERSION ORDER  
TOWN AND COUNTRY PLANNING ACT 1990 SECTION 257**

**The East Cambridgeshire District Council (Public Footpath Nos.2, 3 and 5, Ely (part))  
Public Path Diversion Order 2023**

This Order is made by East Cambridgeshire District Council ('the authority') under section 257 of the Town and Country Planning Act 1990 because it is satisfied that it is necessary to divert the footpaths to which this Order relates in order to enable development to be carried out in accordance with planning permission granted under Part III of the Town and Country Planning Act 1990, namely planning consent reference 22/01488/FUL for a new external artificial grass pitch with perimeter ball-stop fencing, retaining walls, sports lights (artificial lighting) and clean access at Kings School, Barton Road, Ely.


BY THIS ORDER: -

1. The public footpaths over the land shown by bold continuous lines on the attached map and described in Part 1 of the Schedule to this order ('the Schedule') shall be diverted as provided below.
2. There shall be created to the reasonable satisfaction of Cambridgeshire County Council (The Highway Authority) alternative highways for use as a replacement for the said footpaths as provided in Part 2 of the Schedule and shown by bold black dashes on the attached map.
3. The diversion of the footpaths shall have effect on the date on which Cambridgeshire County Council certify that the terms of Article 2 above have been complied with.
4. Where immediately before the date on which the footpaths are diverted there is apparatus under in, on, over, along or across it belonging to statutory undertakers for the purpose of carrying on their undertaking, the undertakers shall continue to have the same rights in respect of the apparatus as they then had.

The COMMON SEAL of the said  
EAST CAMBRIDGESHIRE DISTRICT COUNCIL  
was hereunto affixed this 6<sup>th</sup>  
day of December 2023



in the presence of :-

  
Director Legal Services

**SCHEDULE**

**PART 1**

**DESCRIPTION OF SITE OF EXISTING PATH OR WAY**

<b>Position of path as indicated on map</b>	<b>Description of path or way</b>	<b>Length</b>
A-B-C-D	The full width of that part of Public Footpath No. 2, Ely commencing on a track at OSGR TL 5390 7974 (point A) generally southwest for approximately 7 metres to a junction with Public Footpath No. 3, Ely at OSGR TL 5389 7973 (point B). The footpath continues generally southwest across a field for approximately 165 metres to a junction with Public Footpath No. 5, Ely at OSGR TL 5378 7961 (point C). The footpath then continues generally southwest for approximately 33 metres to OSGR TL 5377 7959 (point D).	Approximately 205 metres
B-H-G	The full width of that part of Public Footpath No. 3, Ely commencing at a junction with Public Footpath No. 2, Ely at OSGR TL 5389 7973 (point B) generally west-north-west across a sports pitch for approximately 143 metres to a junction with Public Footpath No. 5, Ely at an earth bund at OSGR TL 5376 7978 (point H). The footpath then continues generally west-north-west for approximately 13 metres to a point adjacent to a kissing gate at OSGR TL 5375 7979 (point G).	Approximately 156 metres
C-E	The full width of that part of Public Footpath No. 5, Ely commencing at a junction with Public Footpath No. 2, Ely at OSGR TL 5378 7961 (point C) generally west-south-west for approximately 35 metres to a point to the east of the boundary with the Golf Club at OSGR TL 5375 7960 (point E).	Approximately 35 metres
F-H	The full width of that part of Public Footpath No. 5, Ely commencing at a point to the north of the boundary with the Golf Club at OSGR TL 5376 7978 (point F) generally north-north-east for approximately 10 metres to a junction with Public Footpath No. 3, Ely at an earth bund at OSGR TL 5376 7978 (point H).	Approximately 10 metres

**PART 2**  
**DESCRIPTION OF SITE OF ALTERNATIVE HIGHWAY**

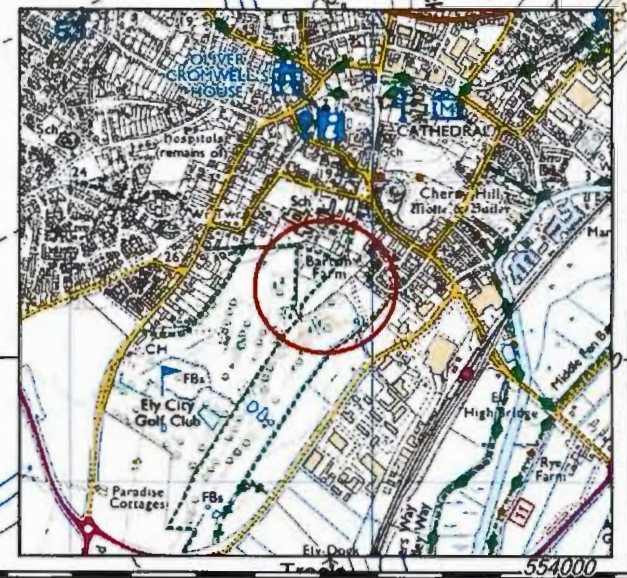
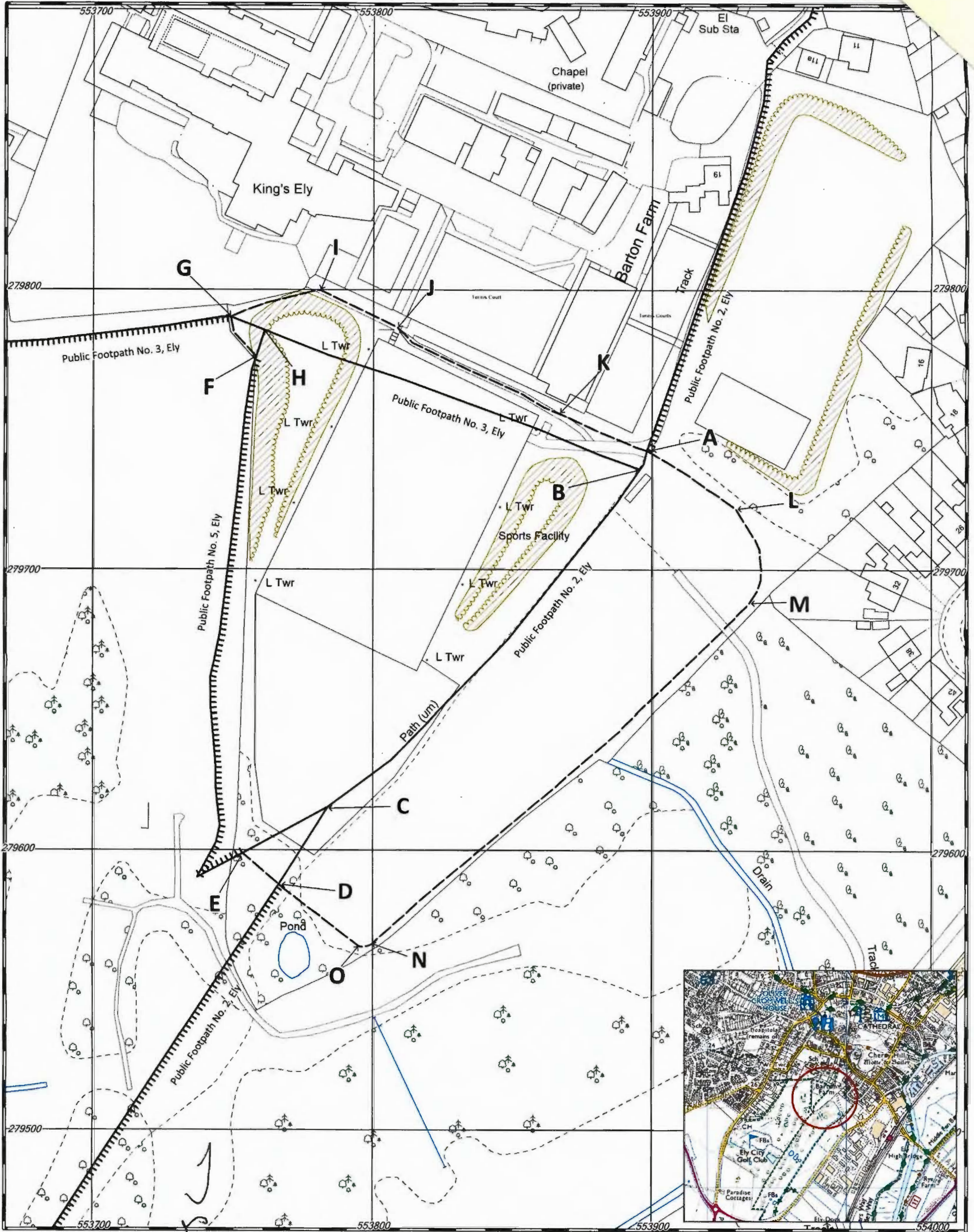
Position of path as indicated on map	Description of path or way	Length	Width
A-L-M-N-O-D	A public footpath commencing on a track at OSGR TL 5390 7974 (point A) generally east-south-east for approximately 38 metres to a point located to the south of a line of trees at OSGR TL 5393 7972 (point L). Then continuing around a corner in a generally southeast to southwest direction for approximately 37 metres to a point located 3 metres to the north of a drain at OSGR TL 5393 7969 (point M). Then continuing generally along a southwest alignment, 3 metres to the north of a drain, for approximately 182 metres to OSGR TL 5380 7957 (point N). Then continuing around a corner in a generally southwest to northwest direction for approximately 5 metres to a point at OSGR TL 5379 7956 (point O). Then continuing generally northwest for approximately 36 metres to OSGR TL 5377 7959 (point D).	Approximately 298 metres	2 metres
A-K-J-I-G	A public footpath commencing at a track at OSGR TL 5390 7974 (Point A) generally west-north-west across the grass verge, for approximately 31 metres to a worn track at OSGR TL 5387 7975 (Point K). The continuing along the worn track generally west-north-west for approximately 69 metres to a gravel path, north of a set of steps, at OSGR TL 5381 7979 (point J). Then continuing along the gravel path, generally west-north-west for approximately 31 metres to OSGR TL 5378 7980 (point I). Then continuing along a worn path, to the north of an earth bund, generally west-south-west for approximately 33 metres to a point adjacent to a kissing gate at OSGR TL 5375 7979 (point G).	Approximately 164 metres	2 metres
D-E	A public footpath from a junction with Public Footpath No. 2, Ely at OSGR TL 5377 7959 (point D) generally northwest for approximately 17 metres to a point to the east of the boundary with the Golf Club at OSGR TL 5375 7960 (point E).	Approximately 17 metres	2 metres

F-G	A public footpath from a point to the north of the boundary with the Golf Club at OSGR TL 5376 7978 (point F) generally northwest, adjacent to the boundary with the Golf Club, for approximately 17 metres to a point adjacent to a kissing gate at OSGR TL 5375 7979 (point G).	Approximately 17 metres	2 metres
-----	---	-------------------------	----------

Dated 6<sup>th</sup> December 2023

Town and Country Planning Act 1990

The East Cambridgeshire District Council (Public Footpath Nos.2, 3 and 5, Ely (part))  
Public Path Diversion Order 2023



THIS MAP FORMS PART OF THE EAST CAMBRIDGESHIRE DISTRICT COUNCIL (PUBLIC FOOTPATH NOS. 2, 3 AND 5, ELY (PART)) PUBLIC PATH DIVERSION ORDER 2023

Unaffected Public Footpath

Public Footpath to be created

Public Footpath to be stopped up

Scale: 1:1250 @ A3

© Crown copyright and database rights 2023 OS 100028205

