

**CAMBRIDGESHIRE COUNTY COUNCIL**

**(BYWAYS OPEN TO ALL TRAFFIC NO 12 AND NO 13 CATWORTH, NO 7  
AND NO 11 EASTON, NO 1 ELLINGTON, NO 2 GRAFHAM, NO 30  
KIMBOLTON, NO 2 AND NO 3 SPALDWICK, NO 6 AND NO 8 STOW  
LONGA, AND NO 14 AND NO 18 TILBROOK)**

**(PROHIBITION OF DRIVING)**

**ORDER 2014**

The Cambridgeshire County Council in exercise of its powers under Sections 1(1) and (2), 2(1) to (3), and 4(2) of the Road Traffic Regulation Act 1984 ("the Act") as amended by the Road Traffic Regulation (Parking) Act 1986 and of all other enabling powers after consultation with the chief officer of police in accordance with Part III of Schedule 9 to the Act hereby make the following Order:

1. This Order shall come into operation on the 3<sup>rd</sup> day of November 2014 and may be cited as the '(Byways open to all traffic No 12 and No 13 Catworth, No7 and No11 Easton, No1 Ellington, No2 Grafham, No 30 Kimbolton, No2 and No3 Spaldwick, No6 and No8 Stow Longa, and No14 and No 18 Tilbrook) (Prohibition of Driving) Order 2014'.
2. In this Order:  
  
"Council" means the Cambridgeshire County Council.  
  
"Ordnance Survey" means Ordnance Survey Grid Reference  
  
"BOAT" means byway open to all traffic  
  
"Permit" means a key issued to permit holders for the purpose of gaining access through the locked gates or posts erected at the entrance to the length of road referred to in Article 3 of this Order  
  
"Permit holder" means a person issued with a permit by the Service Director: Infrastructure, Management and Operations of the Cambridgeshire County Council under the provisions of article 7 of this Order
3. Save as provided in Articles 4 and 5 of this Order no person shall cause any motor vehicle with more than two wheels to proceed in those lengths of byway open to all traffic in the Parishes of Catworth, Easton, Ellington, Grafham, Kimbolton, Spaldwick, Stow Longa and Tilbrook in the District of Huntingdonshire in the County of Cambridgeshire between 1 October and 30<sup>th</sup> April, both dates inclusive or when barrier is locked closed except for permit holders, as specified in the Schedule attached to this Order.

4. Nothing in Article 3 of this Order shall apply so as to prevent any person from causing any vehicle to proceed on the lengths of road referred to in that Article if the vehicle is being used by or on behalf of a permit holder.
5. Nothing in Article 3 of this Order shall apply so as to prevent pedal cycles from using the byways open to all traffic as specified in the Schedule attached to this Order.
6. The Cambridgeshire County Council shall erect lockable gates or posts to give effect to this Order.
7. The Service Director: Infrastructure, Management and Operations of Cambridgeshire County Council shall issue permits only to the following:
  - (i) Landowners or tenants requiring access to land accessible only from the lengths of road referred to in Article 3
  - (ii) Statutory undertakers carrying out statutory duties on or adjacent to the lengths of road referred to in Article 3
  - (iii) The emergency services
  - (iv) Local authorities carrying out statutory duties on the lengths of road referred to in Article 3
8. The Council are satisfied that for preventing damage to the road or buildings on or near it, it is requisite that Section 3(1) of the Act should not apply to this Order.
9. The Cambridgeshire County Council (Byways open to all traffic Nos. 12 and 13 Catworth, Nos 7 and No11 Easton, No 1 Ellington, No 2 Grafham, No 30 Kimbolton, Nos 2 and 3 Spaldwick, Nos 6 and 8 Stow Longa, and Nos 14 and 18 Tilbrook) (Prohibition of Driving) Order 1999 shall be REVOKED.

The Cambridgeshire County Council (Byways open to all traffic Nos. 12 and 13 Catworth, Nos 7 and No11 Easton, No 1 Ellington, No 2 Grafham, No 30 Kimbolton, Nos 2 and 3 Spaldwick, Nos 6 and 8 Stow Longa, and Nos 14 and 18 Tilbrook) (Prohibition of Driving) (Variation) Order 2003 shall be REVOKED.

## **Schedule**

**BYWAYS OPEN TO ALL TRAFFIC IN THE DISTRICT OF  
HUNTINGDONSHIRE  
PARISHES OF CATWORTH, EASTON, ELLINGTON, GRAFHAM,  
KIMBOLTON, SPALDWICK, STOW LONGA AND TILBROOK**

**Prohibition of Driving between 1<sup>st</sup> October and 30<sup>th</sup> April, both dates  
inclusive, or when barrier is locked closed except for permit holders**

<b>Sandy Lane</b>	<p>(a) Tilbrook BOAT No 14 in moiety with Kimbolton BOAT No 30 from OS TL 8020 6849 in a south westerly direction for a distance of 1270 metres to OS TL0741 6743, then south easterly for a distance of 230 metres to OS TL0757 6729 and then south westerly for a distance of 345 metres to OS TL0738 6701.</p> <p>(b) Tilbrook BOAT No 14 from OS TL0738 6701 in a north westerly direction for a distance of 200 metres to OS TL0720 6709.</p>
<b>Cockway Lane</b>	<p>(a) From a point 130 metres west of its junction with Stow Road in a westerly direction for a distance of 1520 metres to OS TL1105 7242.</p> <p>(b) Catworth BOAT No 12 from OS TL1105 7242 in a generally south westerly direction for a distance of 1400 metres to OS TL0979 7184.</p> <p>(c) Tilbrook BOAT No 18 from OS TL0974 7184 in a generally south westerly direction for a distance of 94 metres to OS TL1066 7121.</p>
<b>Cockway Lane to Stow Longa</b>	<p>(a) Catworth BOAT No 13 from OS TL1058 7221 in a south easterly direction for a distance of 360 metres to OS TL1087 7201 and then south westerly for a distance of 530 metres to OS TL1059 7157.</p> <p>(b) Stow Longa BOAT No 8 from OS TL1059 7157 in a south westerly direction for a distance of 170 metres to OS TL 1054 7142 and then south easterly for a distance of 405 metres to OS TL1066 7121.</p>
<b>Spaldwick to Easton</b>	<p>(a) Spaldwick BOAT No3 from OS TL1246 7235 in a south easterly direction for a distance of 290 metres to OS TL1271 7220.</p> <p>(b) Spaldwick BOAT No2 from OS TL1271 7220 in a southerly direction for a distance of 165 metres to OS TL1269 7205.</p> <p>(c) Spaldwick BOAT No2 from OS TL1269 7205 in a south easterly direction for a distance of 800metres to OS TL1344 7176.</p>

	Easton BOAT No11 from OS TL1344 7176 in a south easterly direction for a distance of 270 metres OS TL1368 7165.
<b>Hartham Street</b>	<p>(a) Easton BOAT No7 from OS TL1369 7070 in a south easterly direction for a distance of 905metres to OS TL1436 7010.</p> <p>(b) Ellington BOAT No1 from OS TL1436 7010 in a southerly direction for a distance of 250metres to OS TL1438 6985.</p> <p>(c) Grafham BOAT No2 from OS TL1438 6985 in a generally south easterly direction for a distance of 135 metres to OS TL1462 6943, then south easterly for a distance of 200metres to OS TL1478 6932.</p>

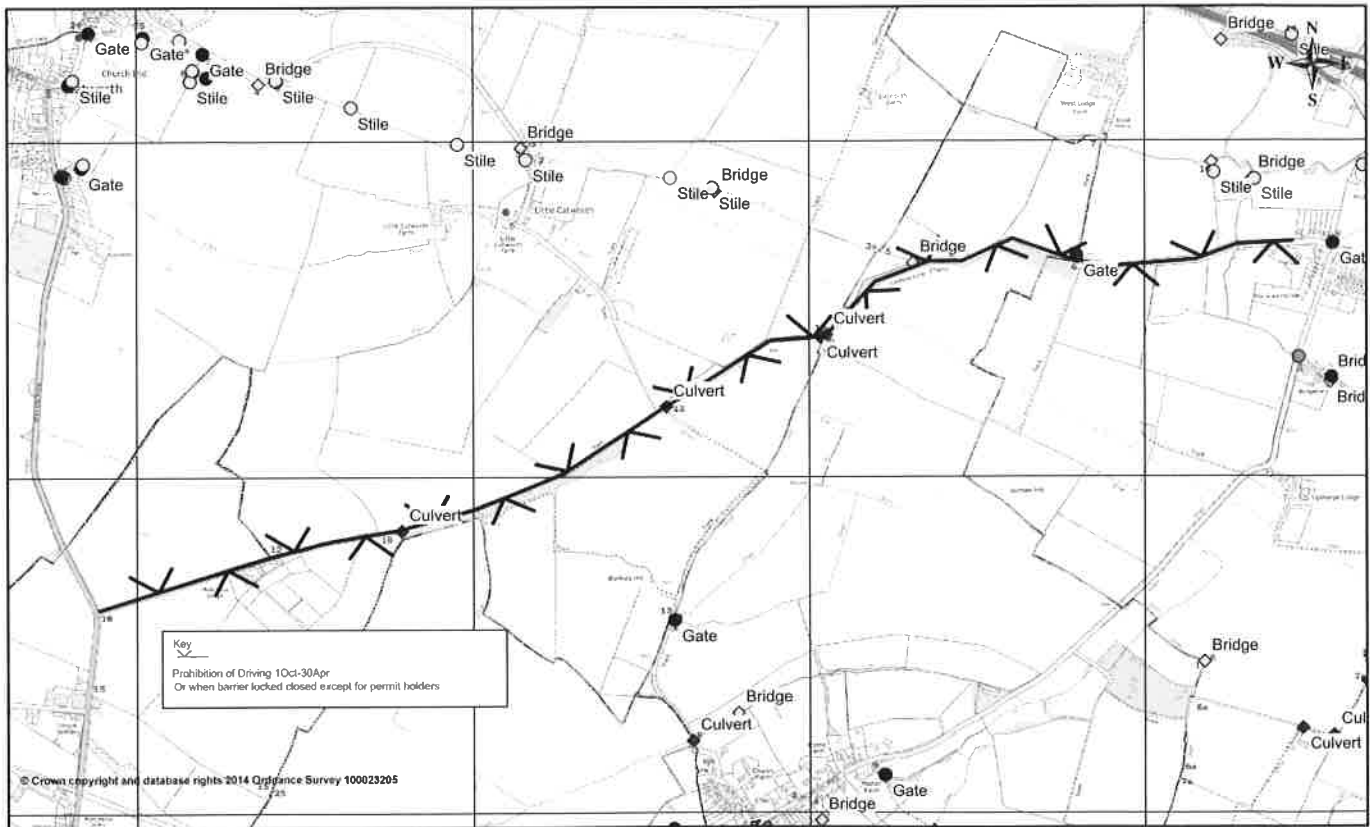
The COMMON SEAL of CAMBRIDGESHIRE  
COUNTY COUNCIL was hereunto affixed  
this 22<sup>nd</sup> day of October 2014  
in the presence of:


)  
)  
)

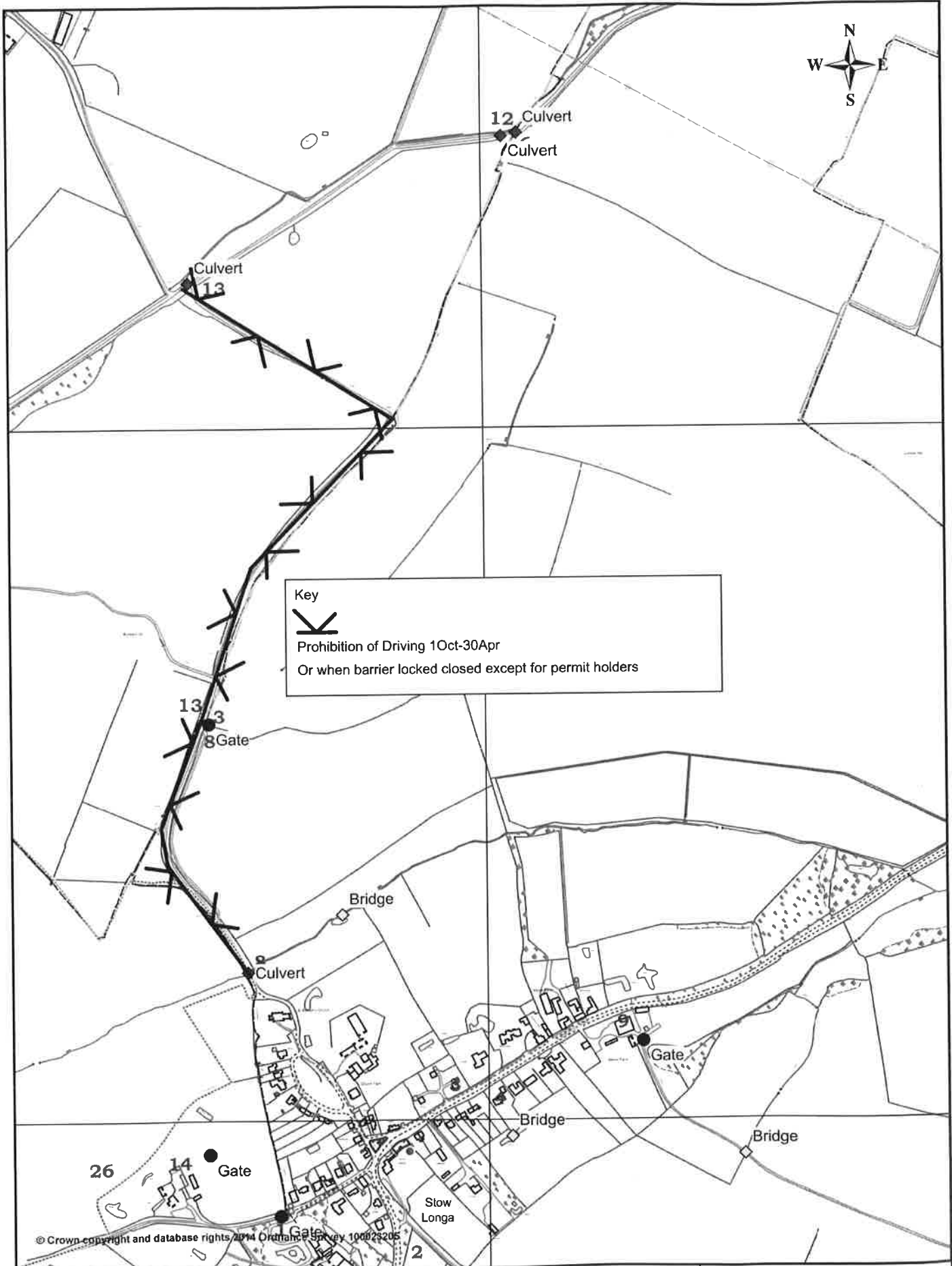
*V. Nor*  
*Schuber*



897/14



<b>ORDER TITLE:</b> Prohibition of Driving			 Cambridgeshire County Council
<b>PROJECT:</b> Cockway Lane	<b>Scale (at A4):</b> 1:15000	<b>Revision</b>  	



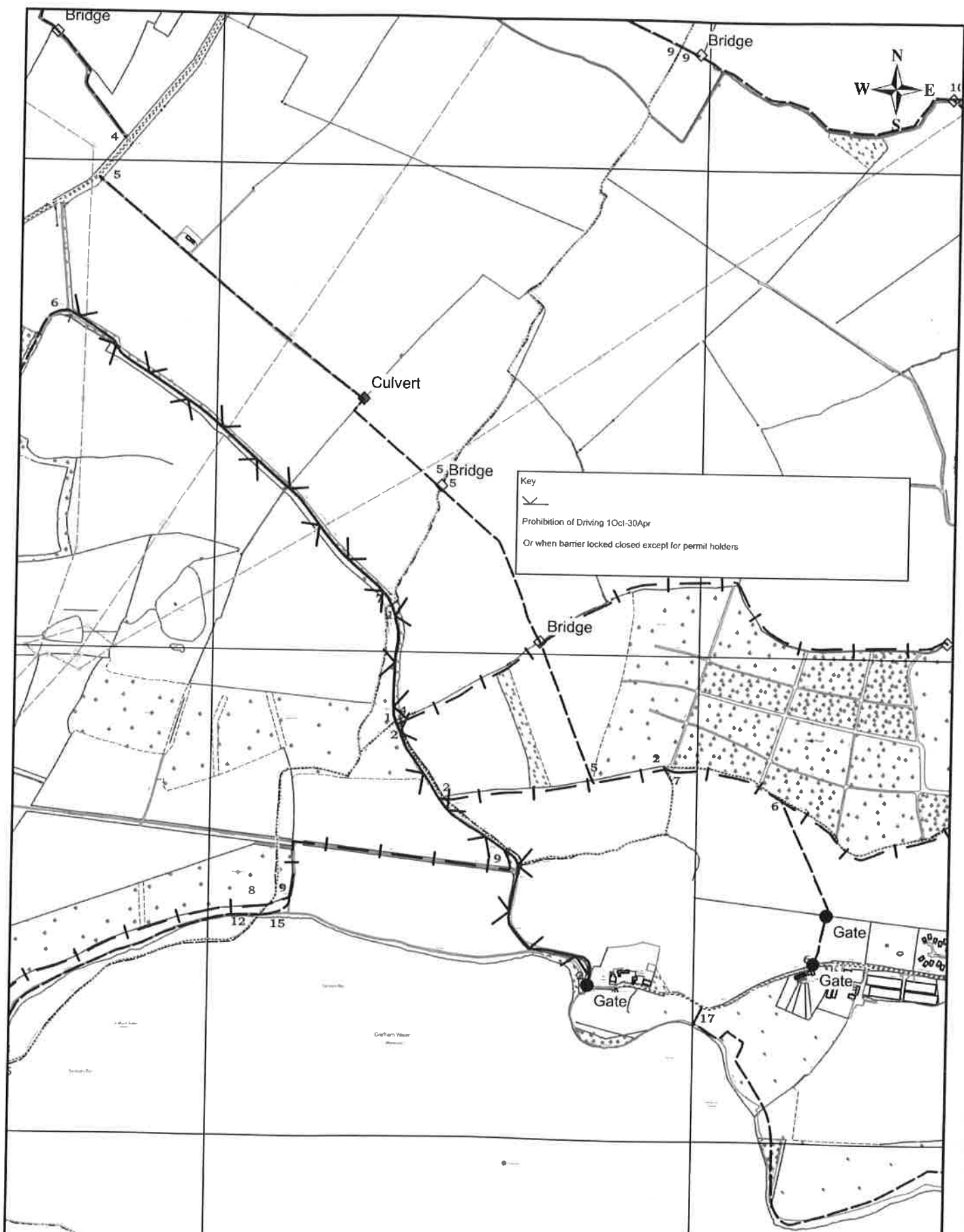
ORDER TITLE:  
**Prohibition of Driving**

PROJECT:  
 Cockway Lane to Stow Longa

Scale (at A4)	REVISION:	Date:
1:7000	0	12/03/2014



Cambridgeshire  
 County Council

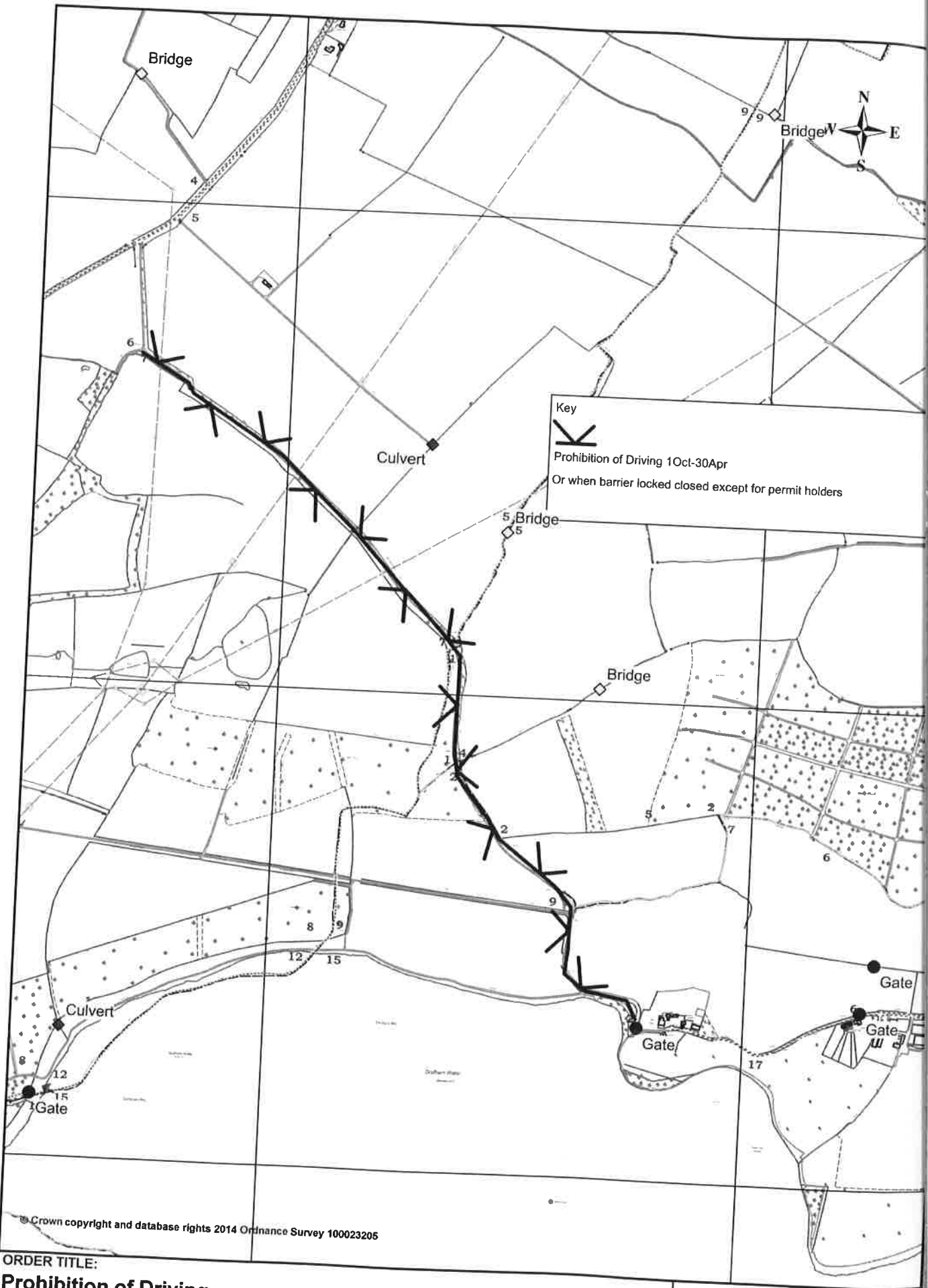



ORDER TITLE:  
**Prohibition of Driving**

PROJECT:  
Hartham Street

Scale (at A4): 1:10000  
REVISION: 0  
Date: 13/03/2014





Key  
  
 Prohibition of Driving 1 Oct-30 Apr  
 Or when barrier locked closed except for permit holders

© Crown copyright and database rights 2014 Ordnance Survey 100023205

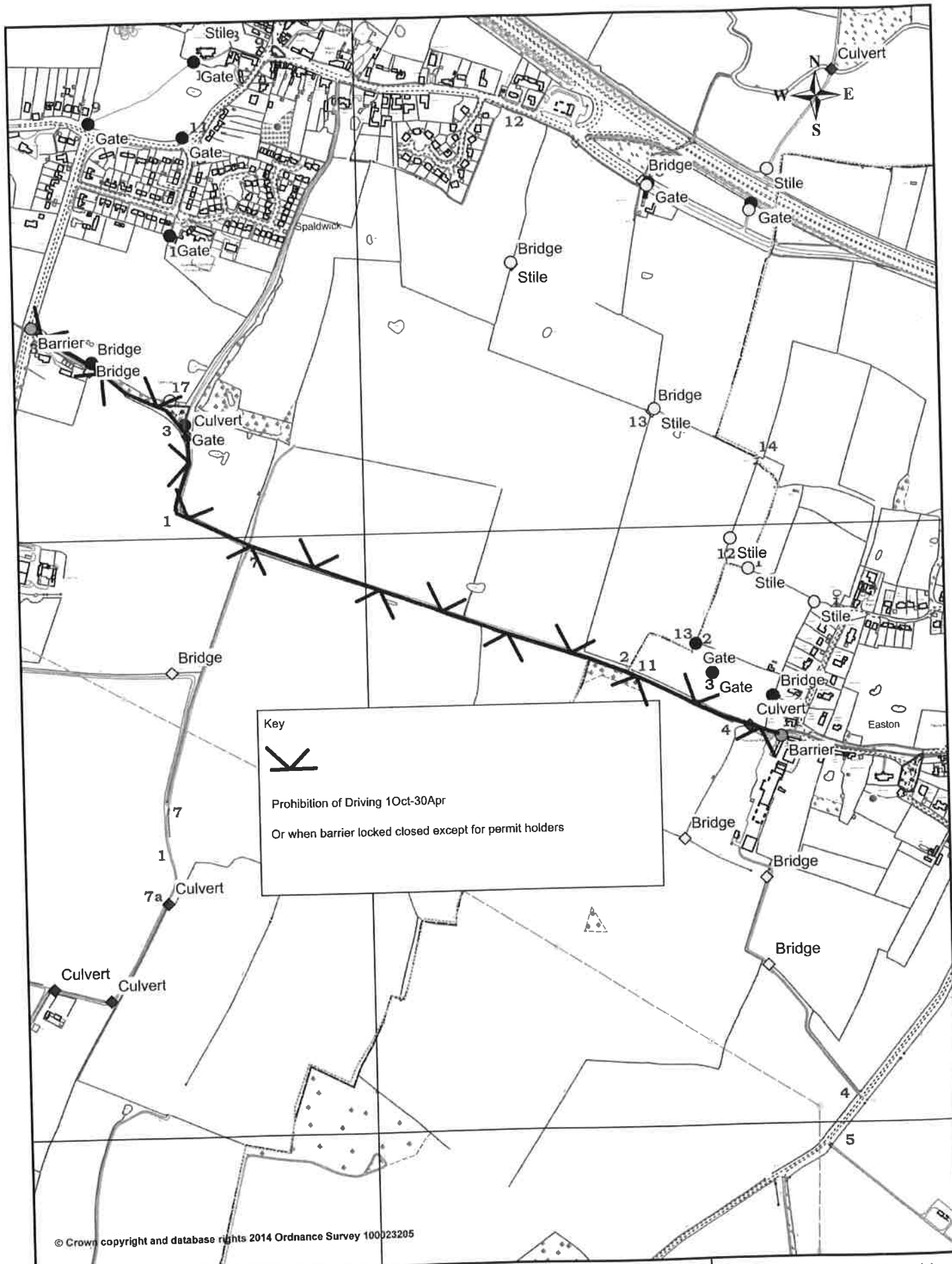
ORDER TITLE:  
**Prohibition of Driving**

PROJECT:  
 Sandy Lane

Scale (at A4)	REVISION:	Date:
1:7500	0	12/03/2014

No Window





ORDER TITLE:  
**Prohibition of Driving**

PROJECT:  
 Spaldwick to Easton

Scale (at A4) REVISION: Date:  
 1:8000 0 12/03/2014

